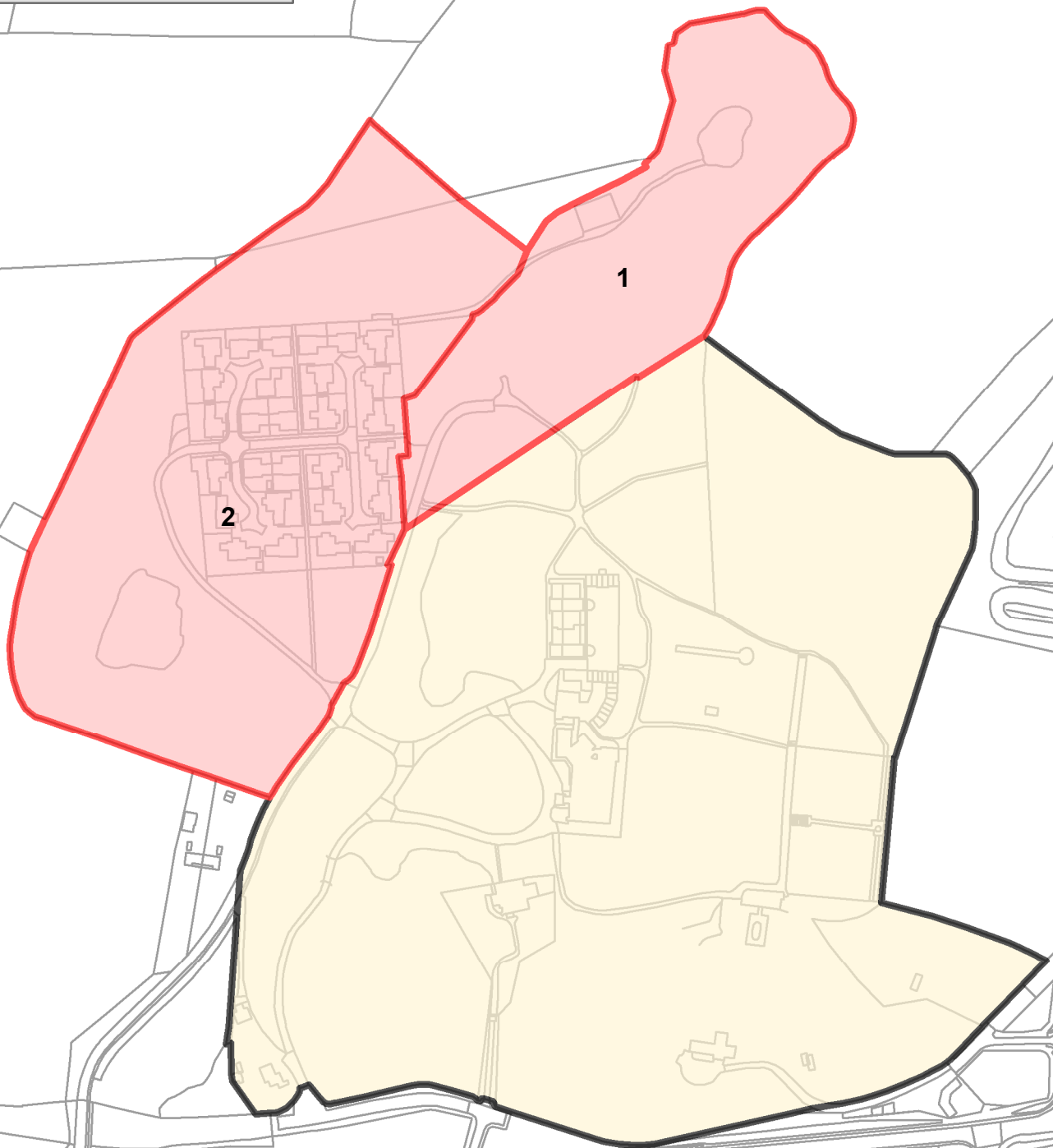



# Map 1: Development


Development of Coleorton Hall  
Map not to scale



## Development before c1880

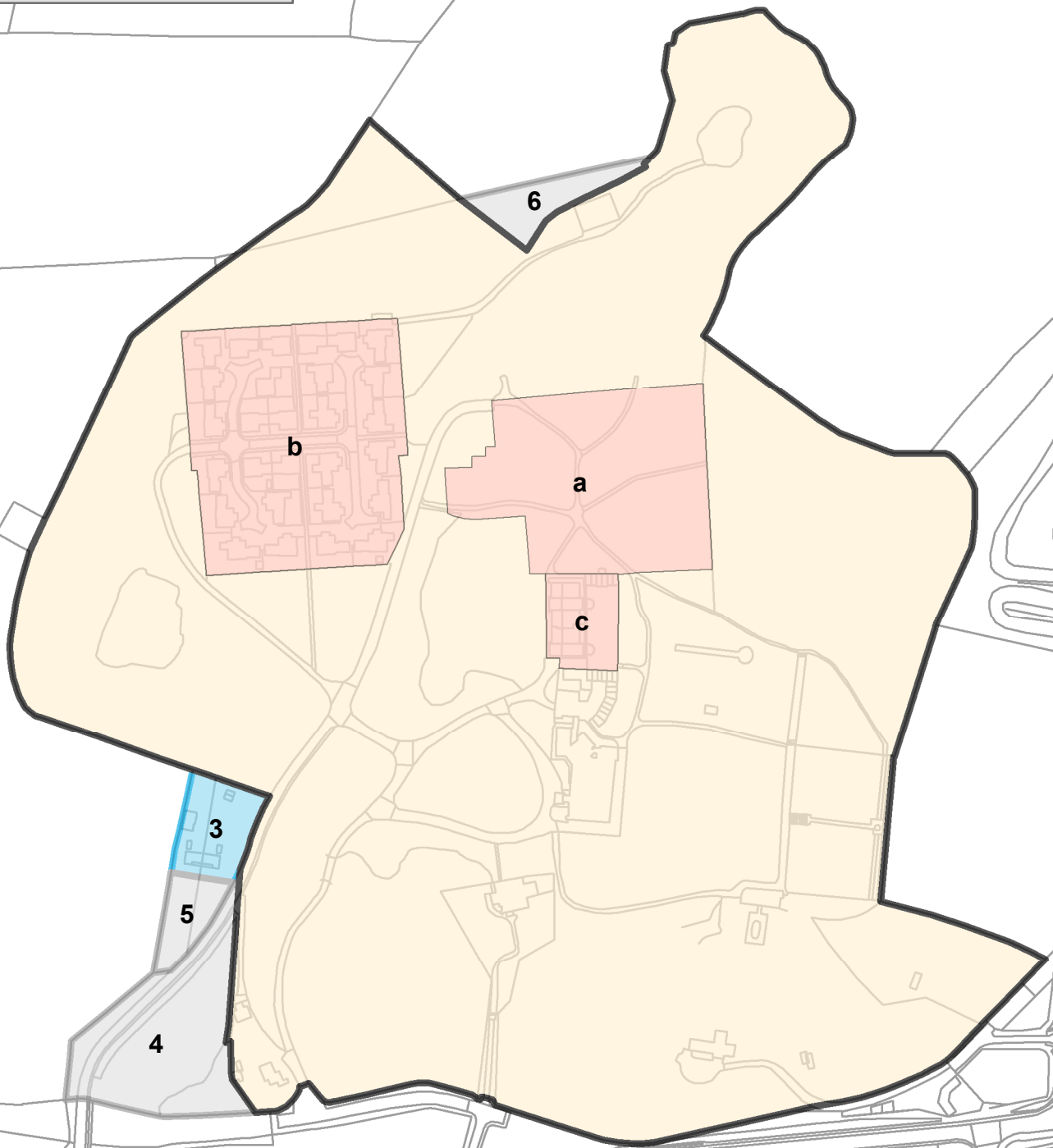
### Epoch

 By c1815

 c1815-45





## Map 2: Redevelopment

Development of Coleorton Hall  
Map not to scale



### Development since c1880

#### Epoch

-  Before c1880
-  Late Vic
-  Modern
-  Interventions