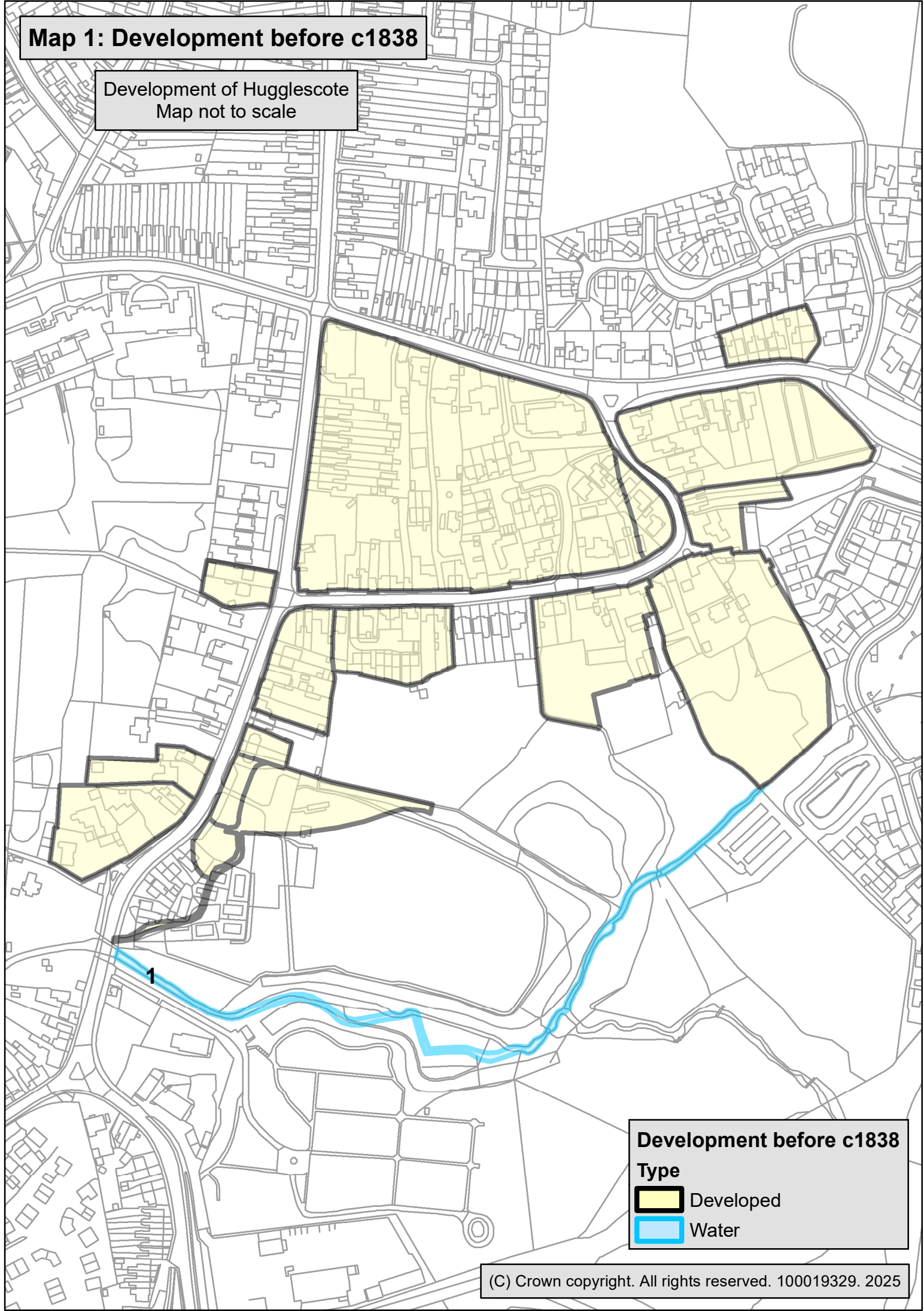




Map 1: Development before c1838

Development of Hugglescote
Map not to scale



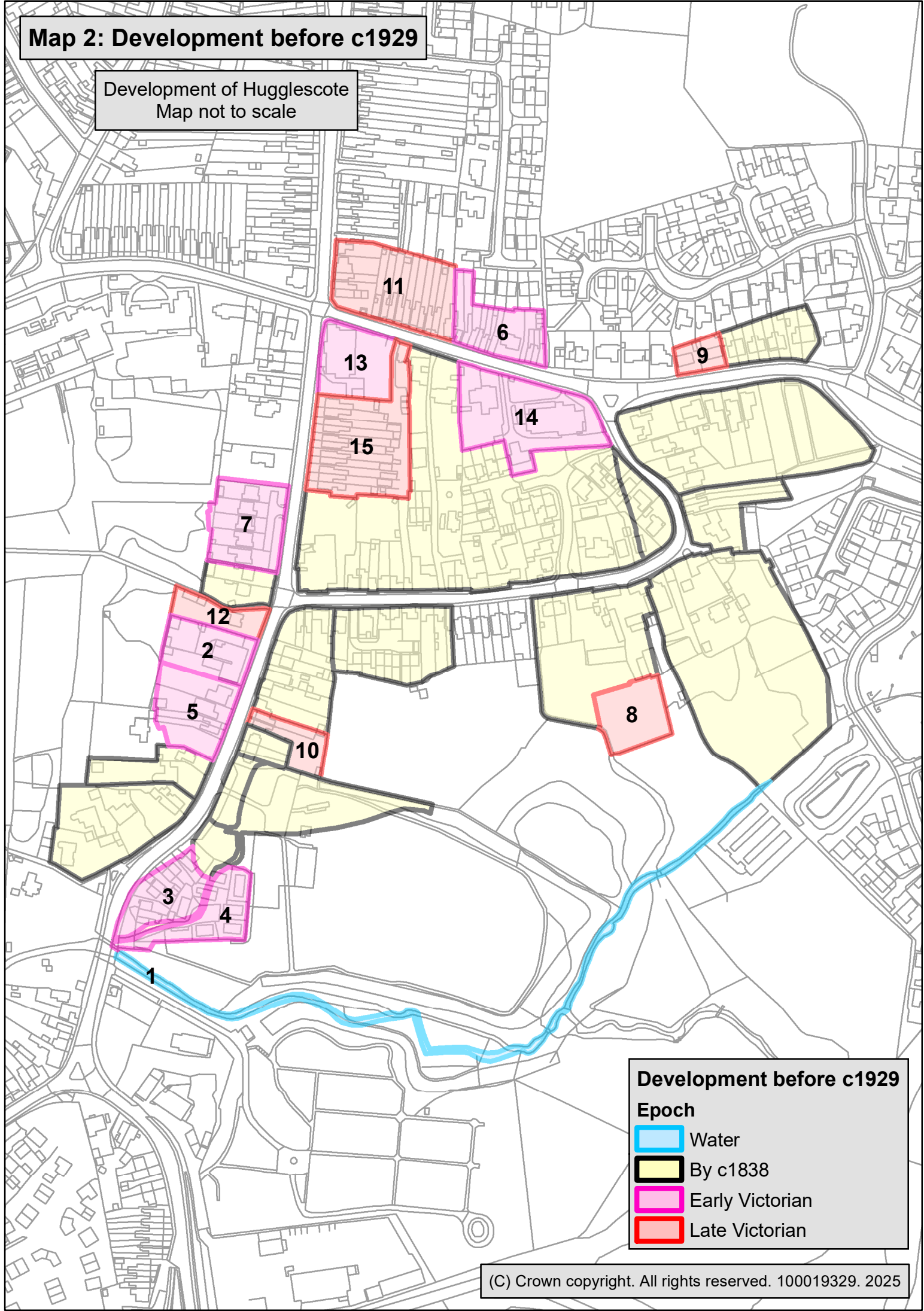
Development before c1838

Type

-  Developed
-  Water

Map 2: Development before c1929

Development of Hugglescote
Map not to scale



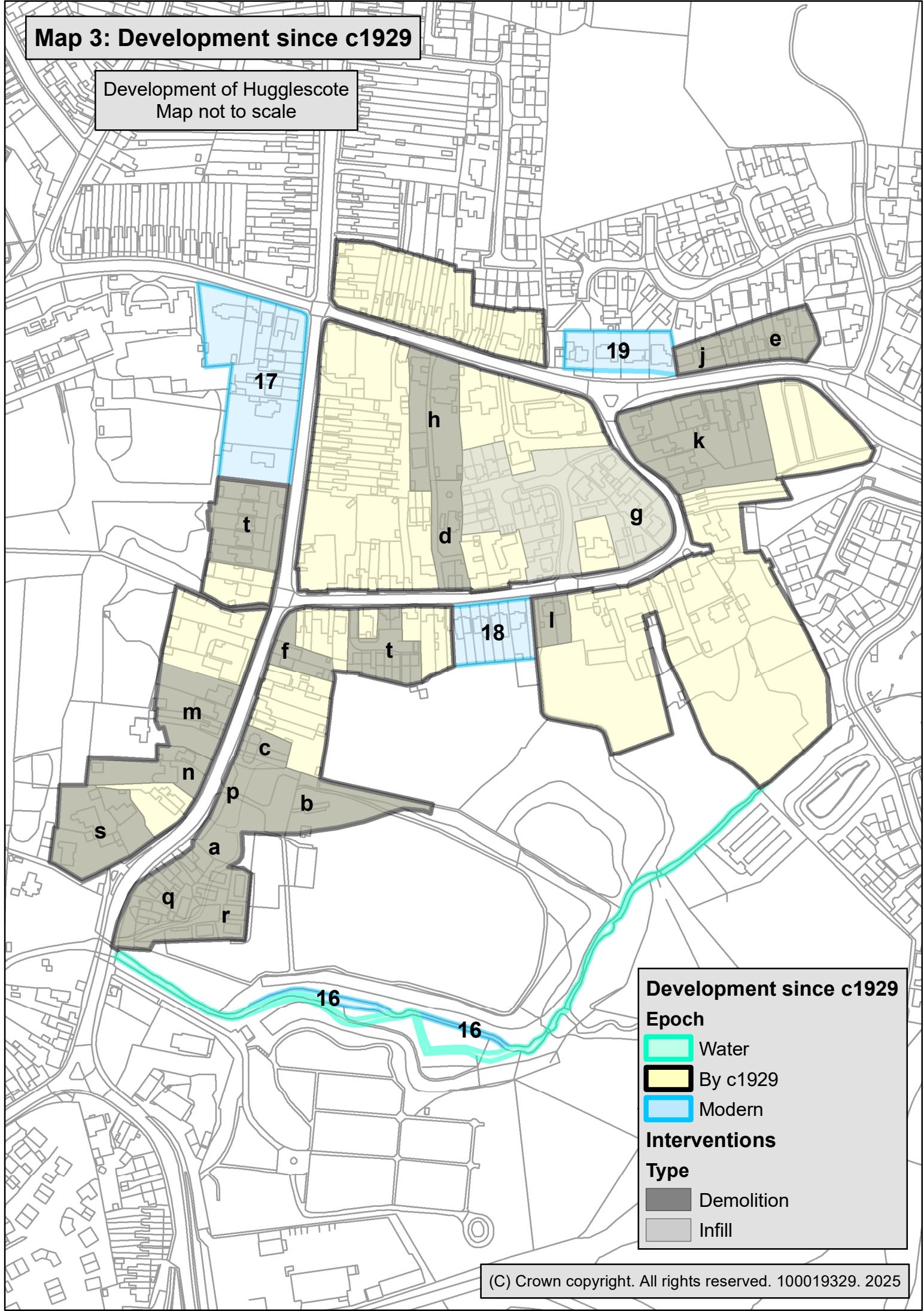
Development before c1929

Epoch

-  Water
-  By c1838
-  Early Victorian
-  Late Victorian

Map 3: Development since c1929

Development of Hugglescote
Map not to scale



Map 4: Archaeological alert area

Development of Hugglescote
Map not to scale

