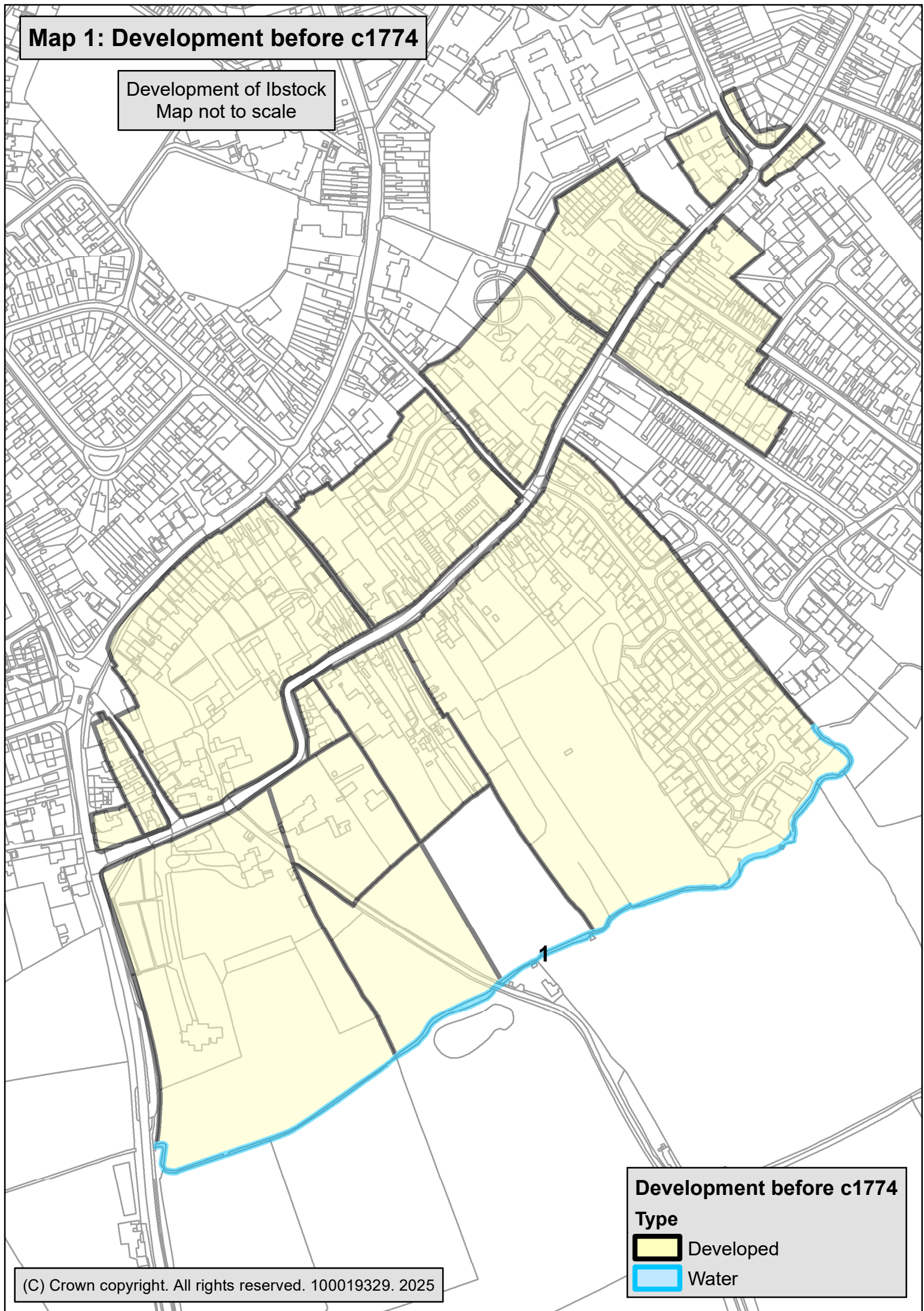




# Map 1: Development before c1774

Development of Ibstock  
Map not to scale



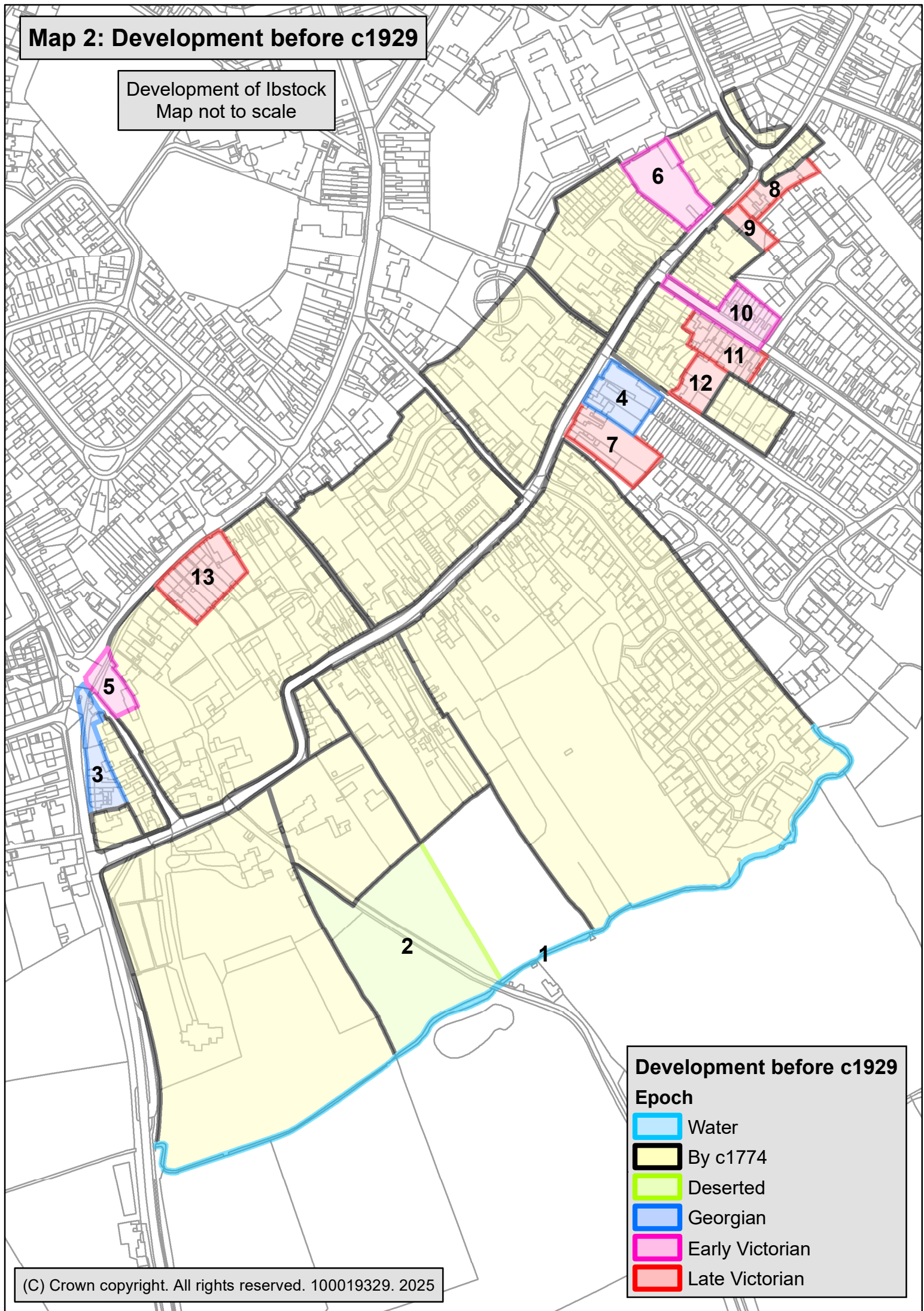
**Development before c1774**

Type

-  Developed
-  Water

# Map 2: Development before c1929

Development of Ibstock  
Map not to scale



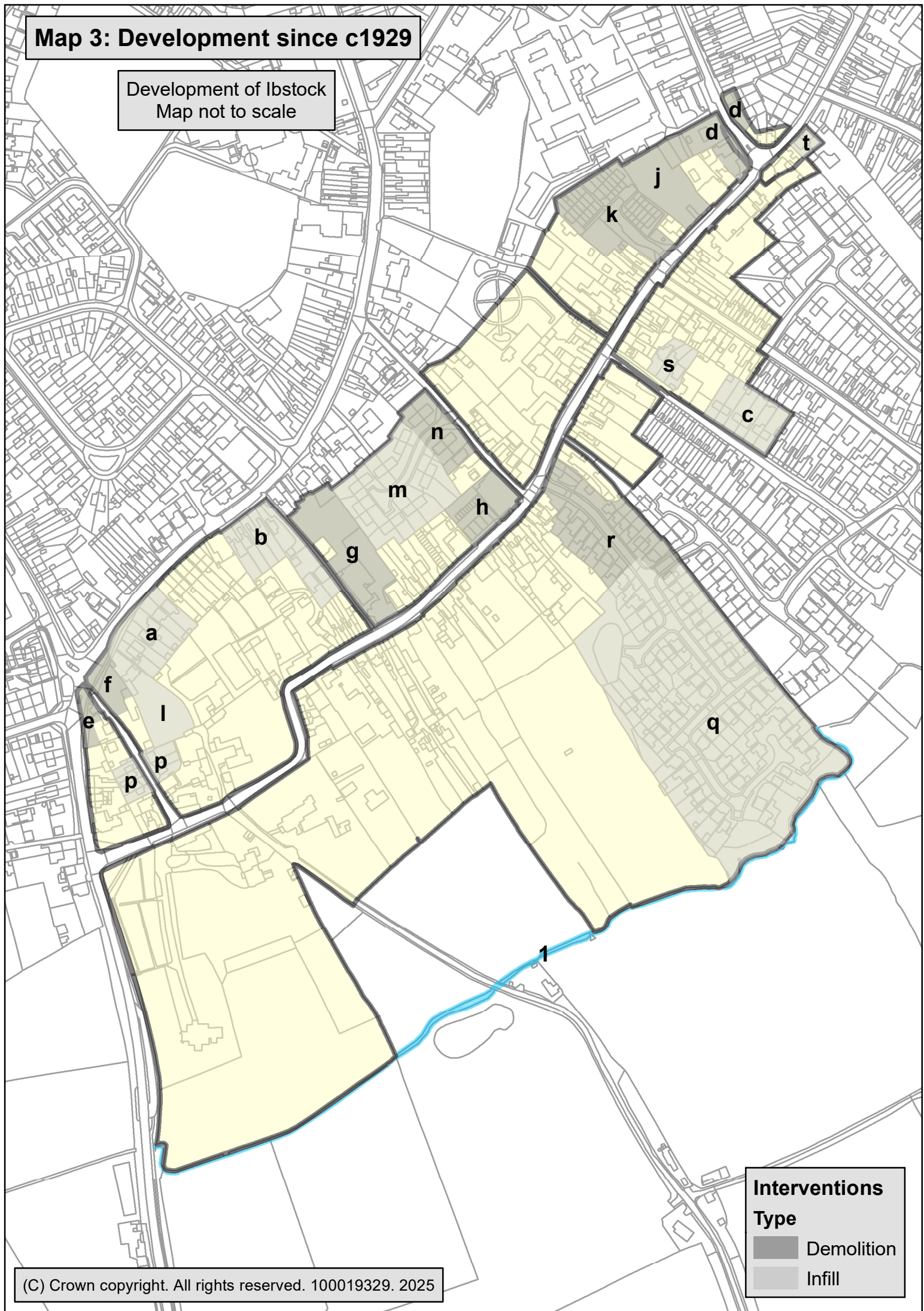
**Development before c1929**

**Epoch**

- Water
- By c1774
- Deserted
- Georgian
- Early Victorian
- Late Victorian

# Map 3: Development since c1929

Development of Ibstock  
Map not to scale



**Interventions**  
**Type**

- Demolition
- Infill

# Map 4: Archaeological alert area

Development of Ibstock  
Map not to scale

