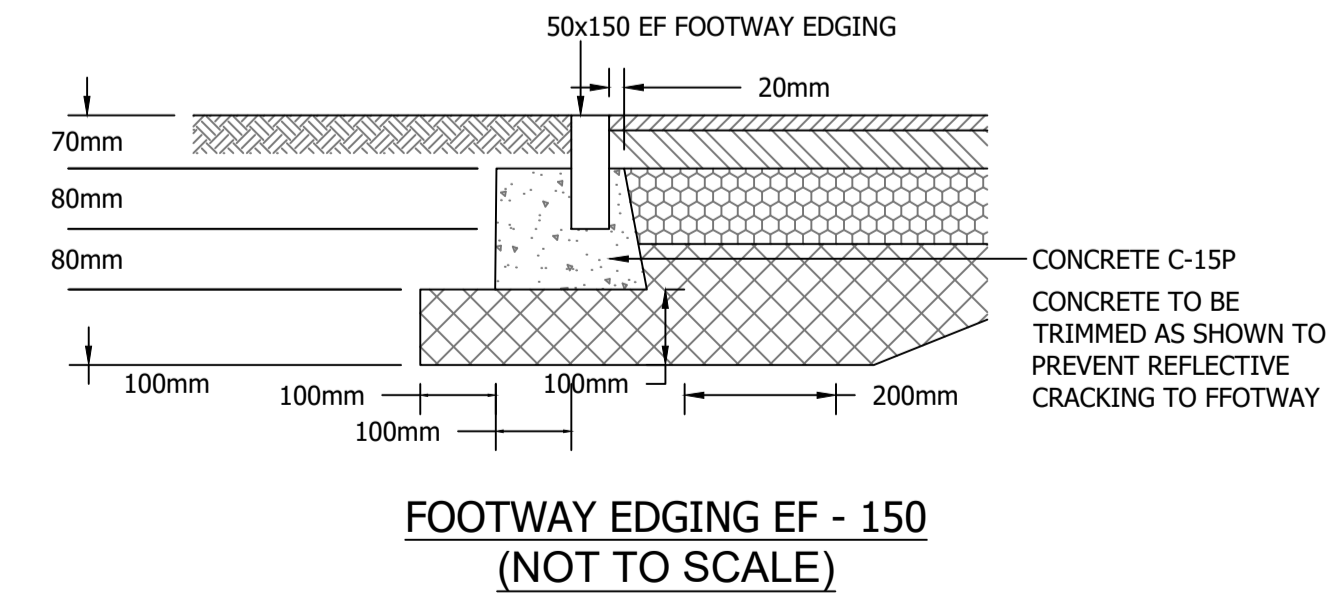
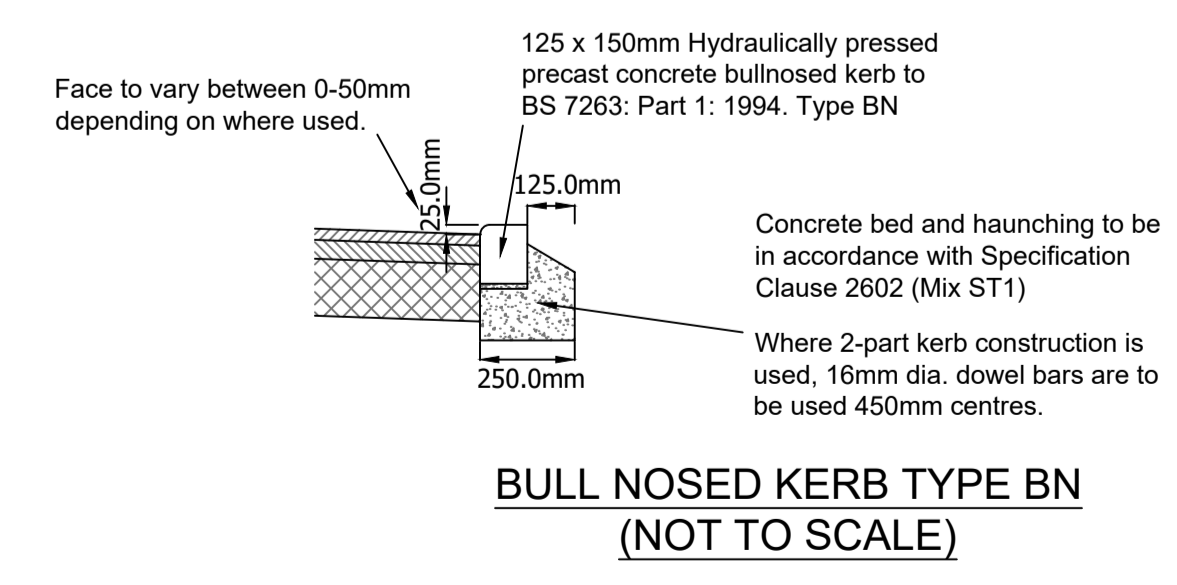
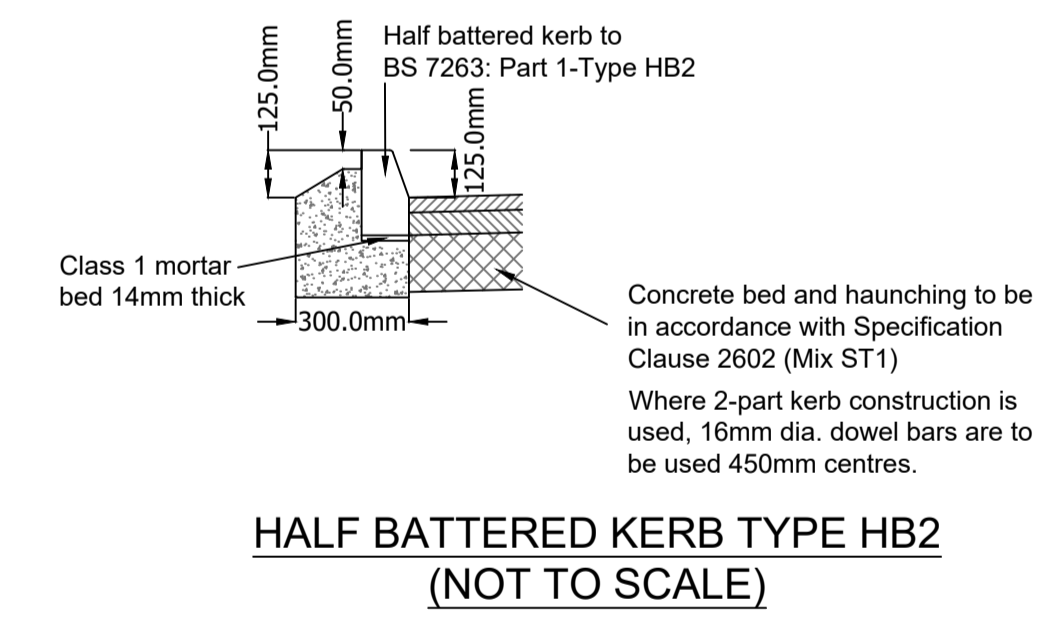
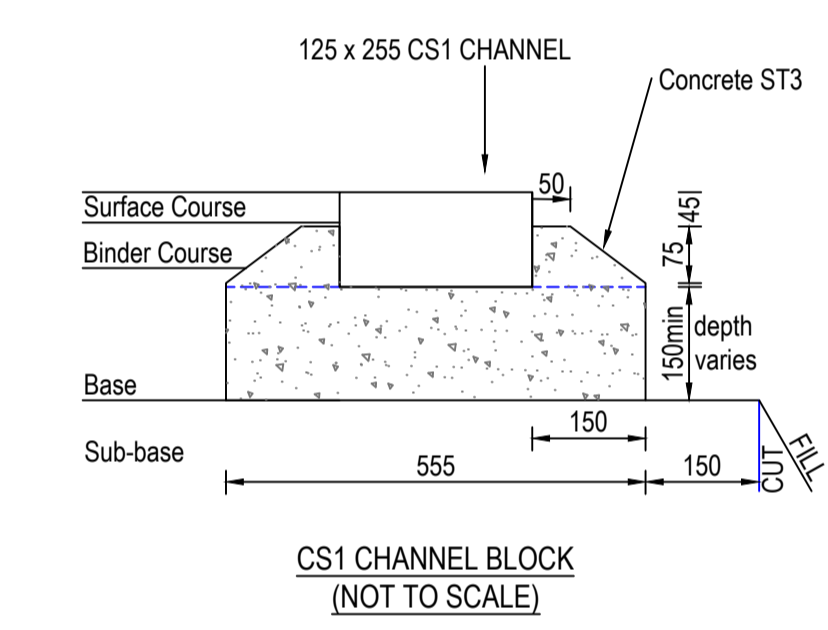
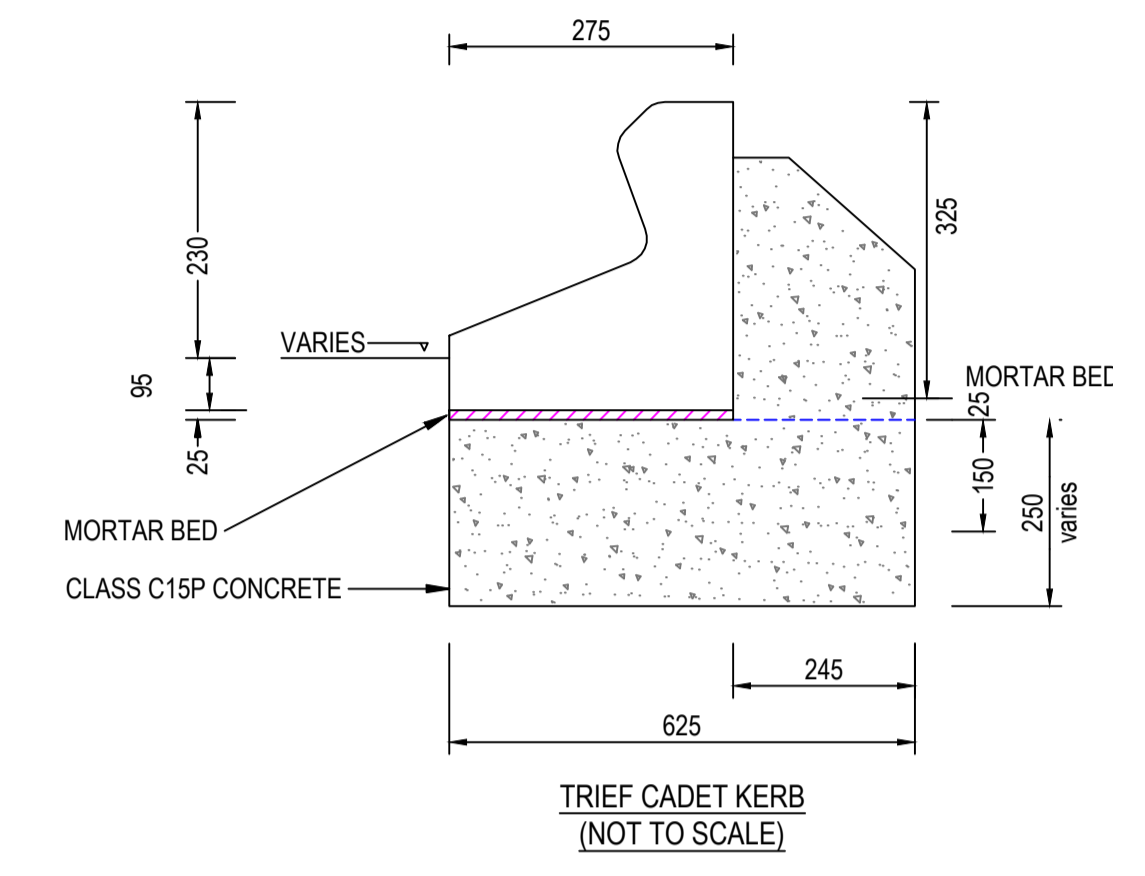
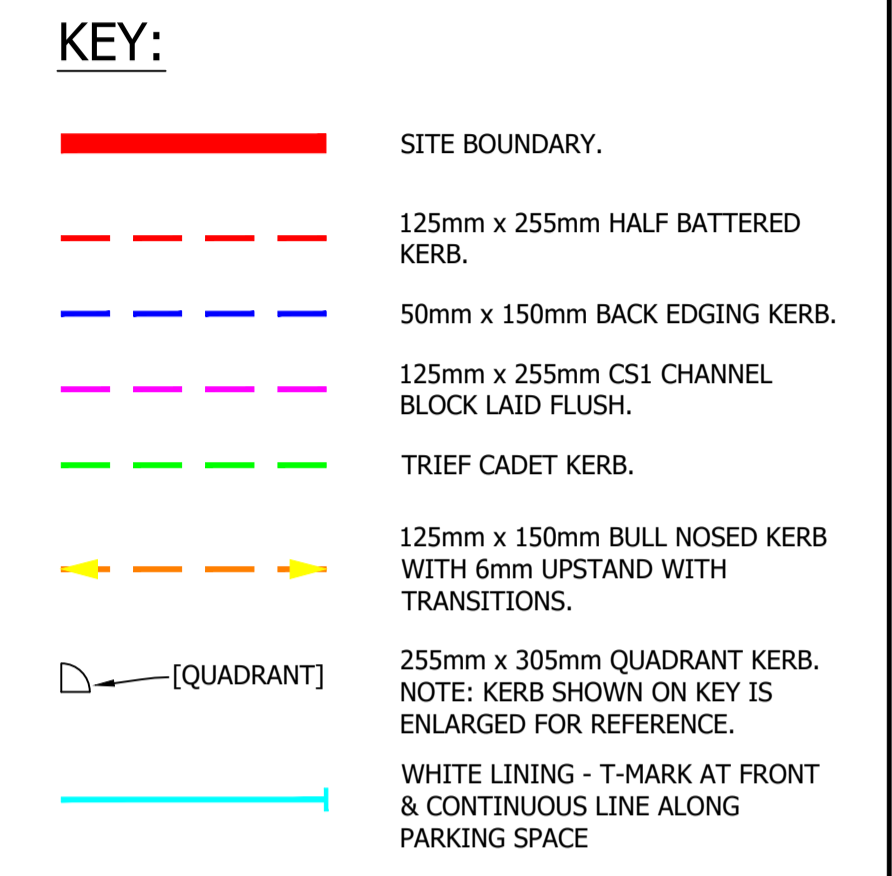


- DO NOT SCALE FROM THIS DRAWING. IF IN DOUBT CONTACT TRAVIS BAKER LIMITED.
- ALL DIMENSIONS ARE IN METRES UNLESS OTHERWISE NOTED.
- THIS DRAWING IS TO BE READ IN CONJUNCTION WITH ALL OTHER RELEVANT DRAWINGS RELATING TO THIS PROJECT.
- ALL DIMENSIONS SHOULD BE CHECKED ON SITE PRIOR TO CONSTRUCTION. ANY DISCREPANCIES SHOULD BE IMMEDIATELY NOTIFIED IN WRITING TO TRAVIS BAKER LIMITED.
- THE CONTRACTOR SHALL PRIOR TO CONSTRUCTION CHECK AND VERIFY THAT THE DETAILS SHOWN ON THIS DRAWING ARE FULLY COMPATIBLE WITH ANY AS CONSTRUCTED DIMENSIONS OR LEVELS. ANY DISCREPANCIES TO BE REPORTED IMMEDIATELY IN WRITING TO TRAVIS BAKER LIMITED.
- THIS DRAWING HAS BEEN PREPARED FOR THE EXCLUSIVE USE OF THE COMMISSIONING PARTY AND UNLESS AGREED IN WRITING BY TRAVIS BAKER LIMITED NO OTHER PARTY MAY USE OR RELY ON ITS CONTENTS. NO LIABILITY IS ACCEPTED BY TRAVIS BAKER LIMITED FOR ANY USE OF THIS DRAWING OTHER THAN FOR THE PURPOSE FOR WHICH IT WAS ORIGINALLY PREPARED.
- IT SHOULD BE NOTED THAT THIS DRAWING MAY INCLUDE DATA PROVIDED BY THIRD PARTIES. NO LIABILITY IS ACCEPTED BY TRAVIS BAKER LIMITED AS TO THE ACCURACY OF THIS DATA.
- THIS DRAWING SHALL NOT BE REPRODUCED IN ANY WAY WITHOUT THE WRITTEN PERMISSION OF TRAVIS BAKER LIMITED.



NOTE: THIS DRAWING IS TO BE READ IN CONJUNCTION WITH PJS DRAWING "FR-200", PROJECT NUMBER "PJS23-44".

REV	DESCRIPTION	DATE	BY	AUTH
D	GIVEWAY LINES ADDED TO ENTRANCE AND REMOVED FROM INSIDE CAR PARK. DIRECTIONAL ARROWS REMOVED FROM MIDDLE LANE. 1 NO. EXIT ARROW SHOWN.	10.05.24	AAH	
C	RADIUS KERBS ADDED AT ENTRANCE. PARKING SPACES ALIGNED ON RHS. TRIEF KERB DETAIL DIMENSIONS AMENDED. WHITE LINING FOR PARKING SPACES SHOWN.	02.05.24	AAH	
B	STRIP OF CS1 CHANNEL BLOCKS WAS REMOVED.	10.04.24	KG	TW
A	UPDATED KERBS WITHIN CENTER OF CAR PARK & UPDATED TRIEF CADET KERB.	08.03.24	KG	TW

Travis Baker  
39 Storey Street  
Lace Market  
Nottingham  
NG1 1LX

Transport Planning  
Flood Risk and Drainage  
Geo-Environmental  
Civil and Structural Engineering

Nottingham Telephone:  
0115 896 6655  
info@travisbaker.co.uk  
www.travisbaker.co.uk

CLIENT  
JS BLOOR / TWEM CONSORTIUM

PROJECT  
MONEY HILL,  
ASHBY DE LA ZOUCH

TITLE  
CAR PARK -  
KERBING & LINING LAYOUT.

DRAWN	AUTHORISED	SCALE	DATE
KG	TW	1/200-@A1	05.03.24

PROJECT NO.	DRAWING NO.	REV
18052	178	D

STATUS:  
PRELIMINARY

**SCHEDULE OF ROAD MARKINGS**

Line Diag. No.	Description	Dimensions
1003A	Give way markings	600mm line, 300mm spacing, 200mm wide, 300 apart
1004	Lane Markings (5 lines minimum)	4000 mm line, 2000mm spacing, 100mm wide
1009	Edge Of Turning Head Markings	600mm line, 300mm spacing, 200mm wide, 300 apart
1038	Lane Directions	4m tall and between 500-750mm wide depending on which type
1038 (Text)	EXIT	1600mm tall, 1600mm wide
Note	1) This Table Is To Be Read In Conjunction With "The Traffic Signs Regulations and General Directions 2016" For Further Explanation Using The Diagram Numbers That Have Been Provided For The Signs And Lines.	

