

DEFINITIVE MAP MODIFICATION ORDER  
WILDLIFE AND COUNTRYSIDE ACT 1981  
DEFINITIVE MAP AND STATEMENT FOR THE COUNTY OF  
LEICESTERSHIRE  
LEICESTERSHIRE COUNTY COUNCIL  
PUBLIC FOOTPATH Q69 (PART) WITHIN THE PARISH OF IBSTOCK AND  
THE DISTRICT OF NORTH WEST LEICESTERSHIRE  
DEFINITIVE MAP MODIFICATION ORDER 2024

DEFINITIVE MAP MODIFICATION ORDER  
WILDLIFE AND COUNTRYSIDE ACT 1981  
DEFINITIVE MAP AND STATEMENT FOR THE COUNTY OF  
LEICESTERSHIRE  
LEICESTERSHIRE COUNTY COUNCIL  
PUBLIC FOOTPATH Q69 (PART) WITHIN THE PARISH OF IBSTOCK AND  
THE DISTRICT OF NORTH WEST LEICESTERSHIRE  
DEFINITIVE MAP MODIFICATION ORDER 2024

WHEREAS pursuant to Section 53(2)(a) of The Wildlife and Countryside Act 1981 (hereinafter called "the Act"), it appears to the Leicestershire County Council (hereinafter called "the Surveying Authority"), that the Definitive Map and Statement for the County of Leicestershire requires modification in consequence of the occurrence of events specified in Section 53(3)(a)(i), of the Act, namely that the particulars contained in the Definitive Map and Statement require modification in respect of Public Footpath Q69 within the Parish of Ibstock and the District of North West Leicestershire described in the Schedule hereto and shown on the plan annexed hereto;

NOW THEREFORE the Surveying Authority, in exercise of the power conferred by Section 53(2)(b) of the Act, hereby makes the following Order:-

1. For the purpose of this Order the relevant date shall be 24<sup>th</sup> May 2024
2. The Definitive Map and Statement for the County of Leicestershire shall be modified as described in the Schedule hereto and shown on the plan annexed hereto.
3. This Order shall have effect on the date it is made.

4. This Order may be cited as the "Leicestershire County Council (Public Footpath Q69 (Part) within the Parish of Ibstock and the District of North West Leicestershire). Definitive Map Modification Order 2024"

M1161

SCHEDULE  
PART 1

MODIFICATION OF DEFINITIVE MAP

**Description of Footpath Q69 (Part) within the Parish of Ibstock to be deleted**

That part of footpath Q69 within the Parish of Ibstock and the District of North West Leicestershire, shown by a continuous bold line on Plan No. M1161, which extends from a point marked "A" on the plan, situated at Grid Reference 43995 31054 in a generally east south-easterly direction for a total distance of approximately 165 metres to point "B" on the plan situated at Grid Reference 44011 31049.

**Description of Footpath Q69 (Part) within the Parish of Ibstock to be added**

A part of footpath Q69 within the Parish of Ibstock and the District of North West Leicestershire, shown by a bold broken line on Plan No M1161, which extends from a point marked "A" on the plan, situated at Grid Reference 43995 31054 in generally east south-easterly and north easterly directions for a distance of approximately 40 metres to the point marked "C" on the plan situated at Grid Reference 43398 311055. Then continuing in a generally east south-easterly direction for a distance of approximately 52 metres to the point marked "D" on the plan situated at Grid Reference 44003 31052. Then continuing in generally southerly, east south-easterly, easterly and east north-easterly directions for a distance of approximately 100 metres to the point marked "B" on the plan situated at Grid Reference 44011 31049.

PART 2

MODIFICATION OF DEFINITIVE STATEMENT

VARIATION OF PARTICULARS OF FOOTPATH Q69

The entry for Footpath Q69 to be amended to read: -

<u>Reference Number</u>	<u>O.S. Map</u>	<u>Status</u>	<u>Location</u>
Q69	SK 41 SW SK 31 SE	Footpath	From Melbourne Road, Ibstock to Public Footpath Q68, east of Heather.

**Parishes: Ibstock & Heather**

<u>Width</u>	<u>Limitations and Conditions</u>	<u>Relevant Date</u>
1.8 metres between Grid Refs. 44033 31043 and 44019 31048. 2 metres between Grid Refs 43995 31054 and 44011 31049. Remainder Undefined.	None	24 <sup>th</sup> May 2024

The Common Seal of the Leicestershire County Council  
was hereto affixed this ~~twenty-fourth~~ <sup>twenty-fourth</sup> day of May 2024  
in the presence of:-

*M. D. [Signature]*

Authorised Officer



415731

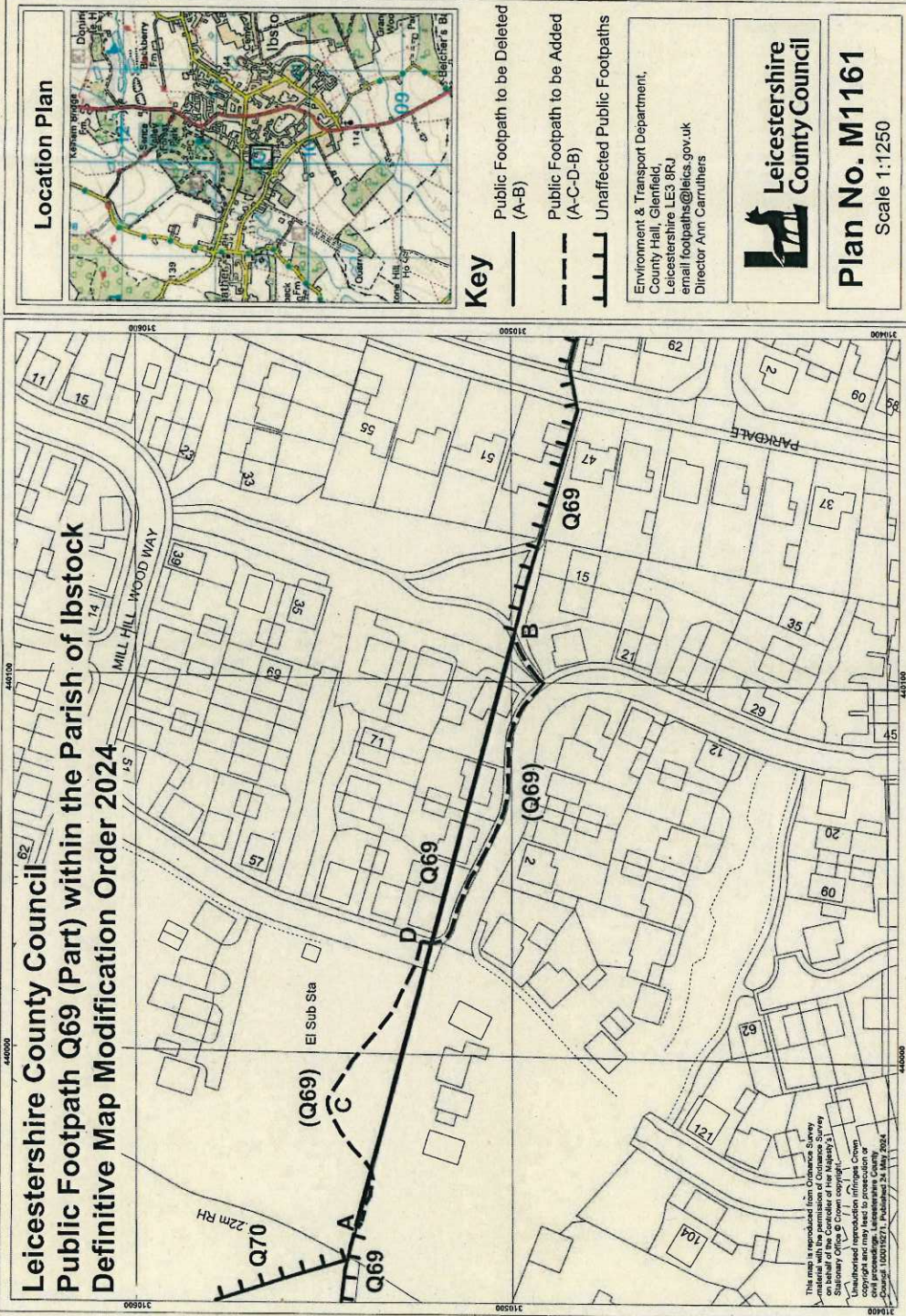


L15731(a)

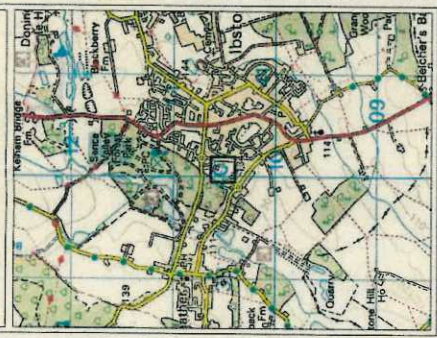
THE COMMON SEAL of THE LEICESTERSHIRE COUNTY COUNCIL was hereunto affixed this Thirtieth day of May 2024 in the presence of:-

Authorised Officer

*M. Jones*




**Location Plan**



**Key**

- Public Footpath to be Deleted (A-B)
- - - Public Footpath to be Added (A-C-D-B)
- ||| Unaffected Public Footpaths

Environment & Transport Department,  
 County Hall, Glenfield,  
 Leicestershire LE3 8RJ  
 email [footpaths@leics.gov.uk](mailto:footpaths@leics.gov.uk)  
 Director Ann Carruthers



**Plan No. M1161**  
 Scale 1:1250

**Leicestershire County Council  
 Public Footpath Q69 (Part) within the Parish of Ibstock  
 Definitive Map Modification Order 2024**

This map is reproduced from Ordnance Survey material with the permission of Ordnance Survey on behalf of the Controller of Her Majesty's Stationery Office. © Crown copyright. All rights reserved. No part of this publication may be reproduced, stored in a retrieval system or transmitted in any form or by any means, electronic, mechanical, photocopying, recording or otherwise, without the prior written permission of the Controller of Her Majesty's Stationery Office. Ordnance Survey is a registered trademark of the Controller of Her Majesty's Stationery Office. Ordnance Survey is a registered trademark of the Controller of Her Majesty's Stationery Office.